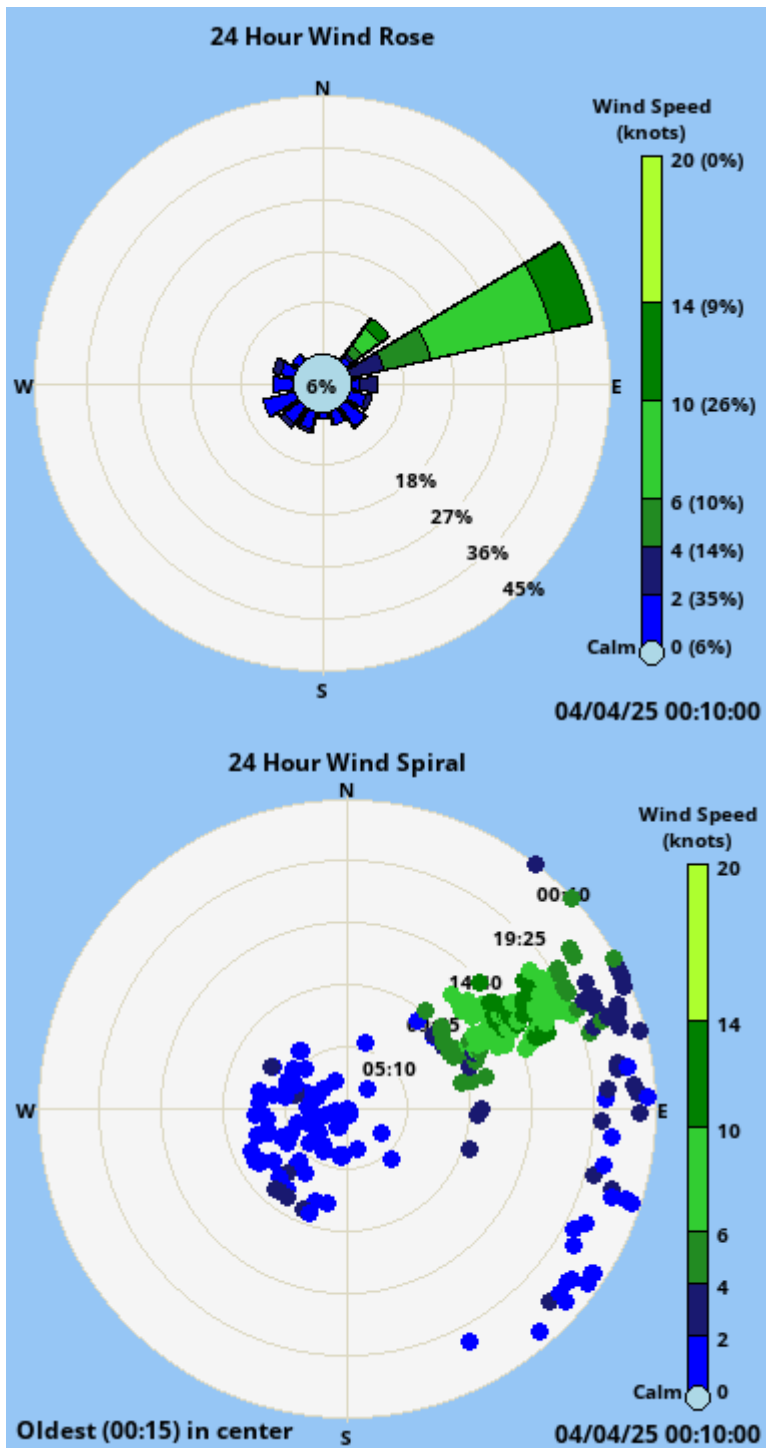
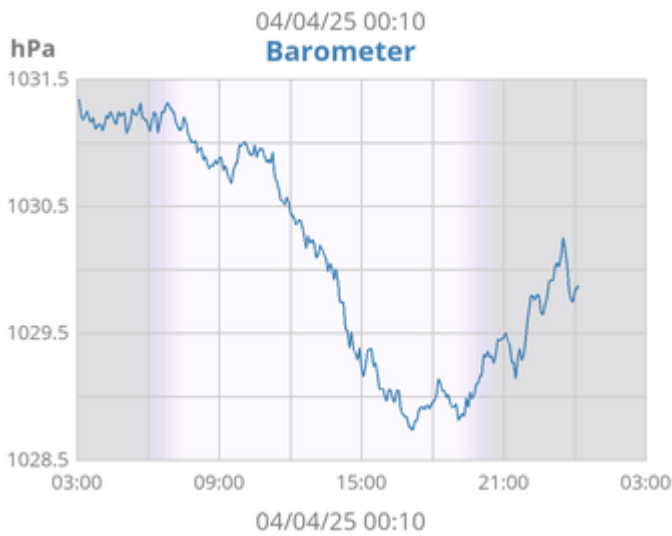
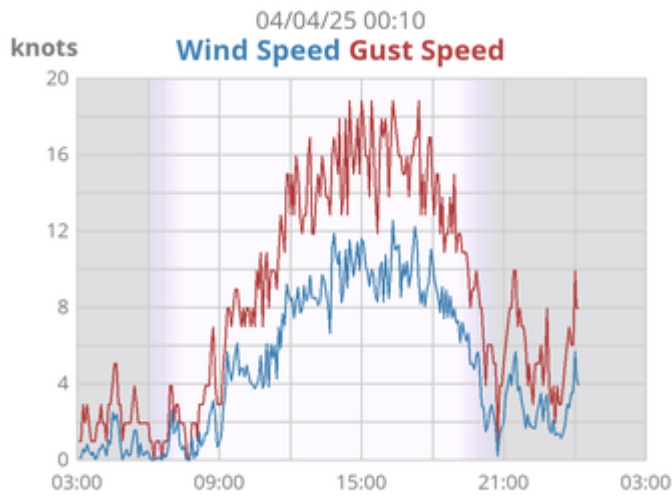
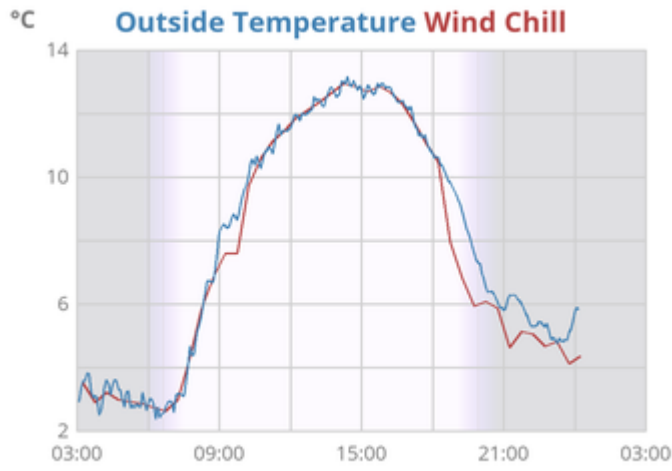
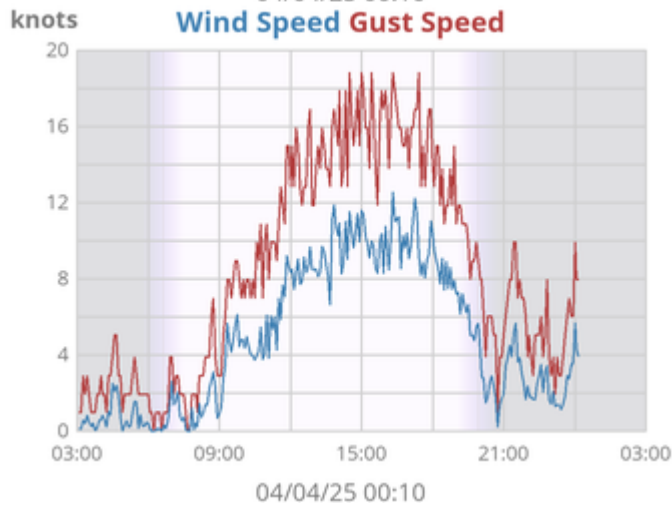
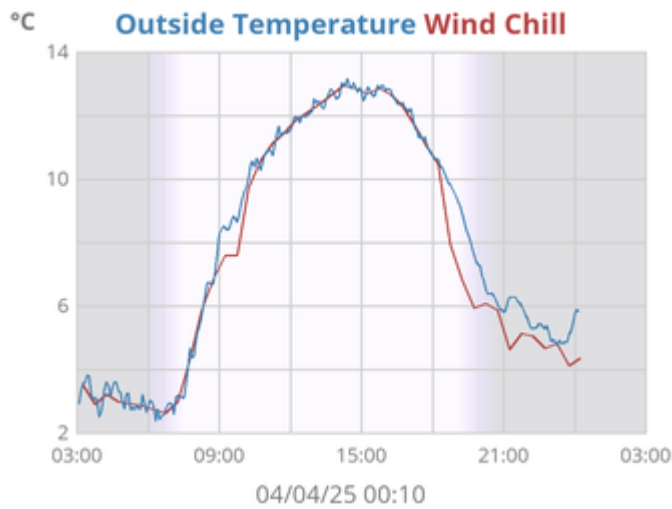
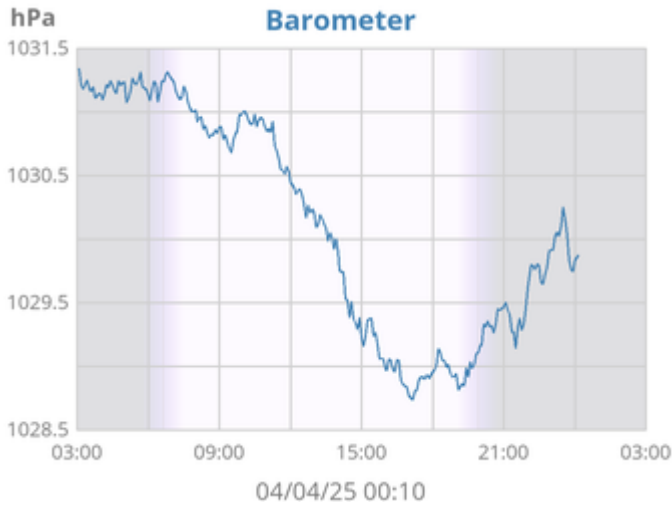


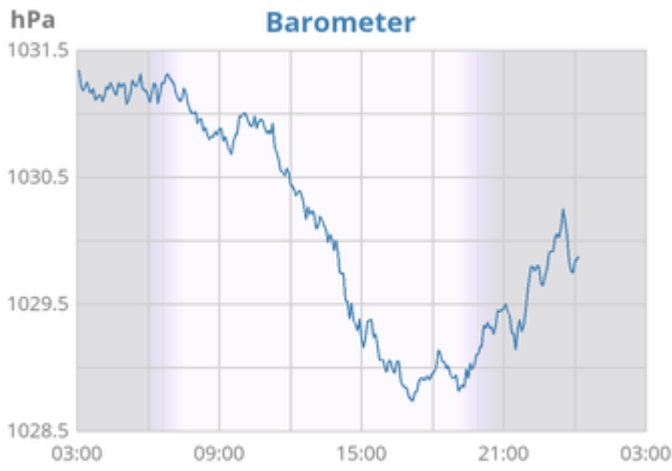
Weather Station

- [Portmoak Webcams](#)
- [Weather & Flarm Links](#)
- [Weather Station](#)
- [Weather Statistics](#)
- [Webcams Around Scotland](#)

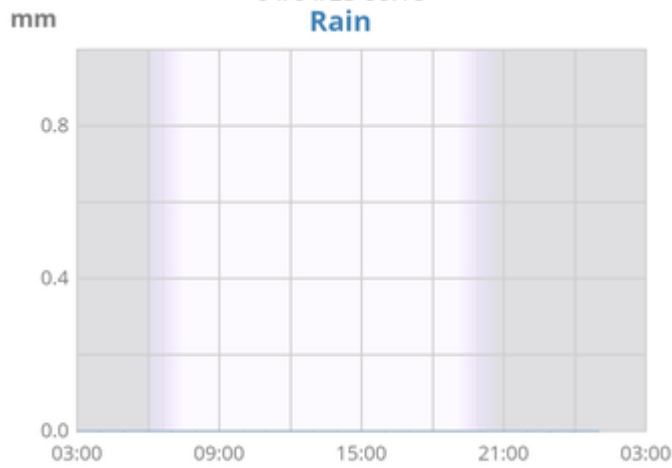








04/04/25 00:10



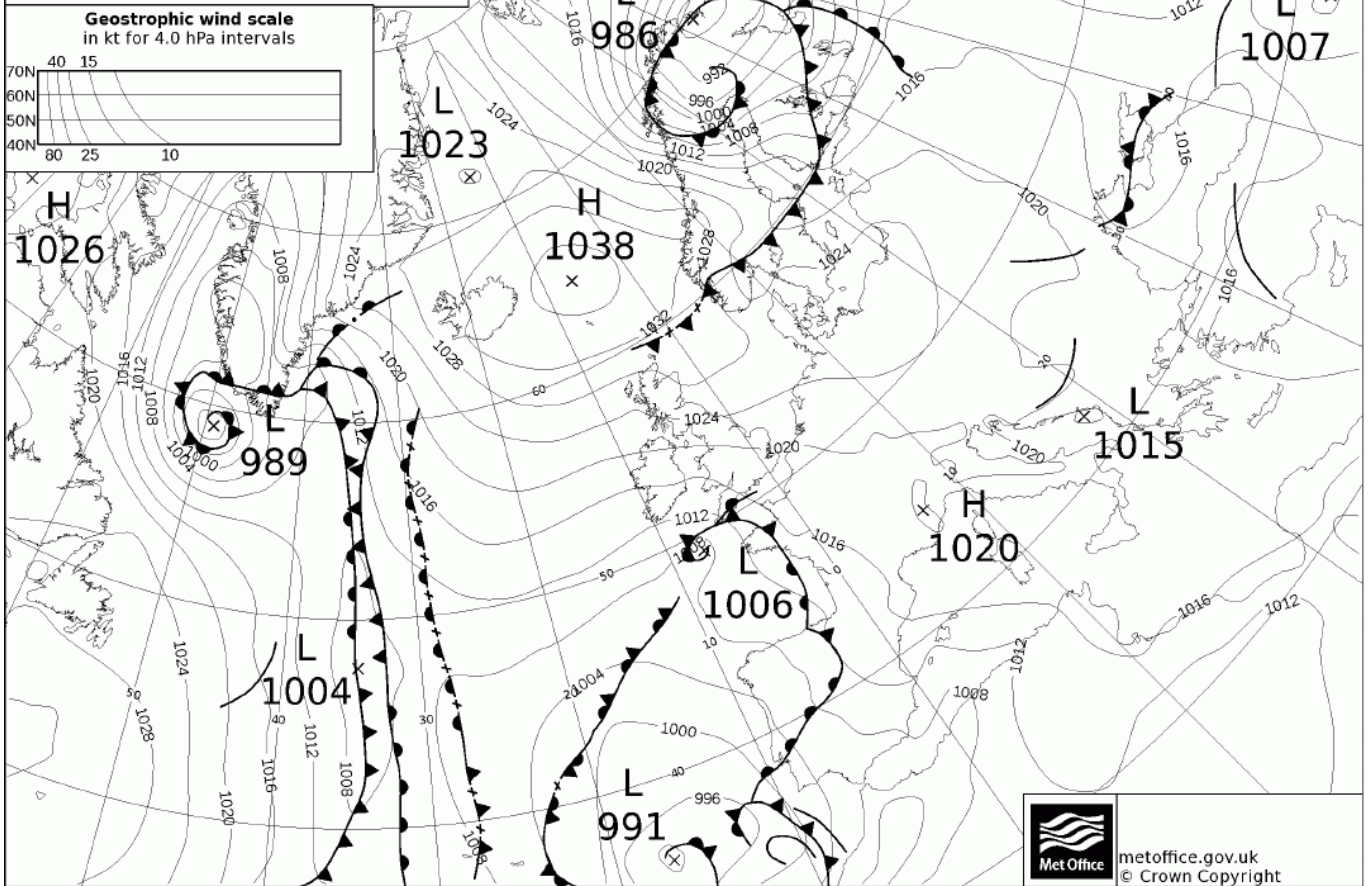
04/04/25 00:10

Most Recent Surface Pressure Chart

Published Timestamp 2025-04-03 19:20 UTC

<https://weathercharts.org>

Analysis chart valid 18 UTC THU 03 APR 2025



UK Met Office Surface Pressure Charts

From:

<https://pilots.scottishglidingcentre.co.uk/> - **Portmoak Pilot's Information and Airfield Manual**

Permanent link:

https://pilots.scottishglidingcentre.co.uk/weather/weather_station?rev=1740314801

Last update: **2025/02/23 12:46**

