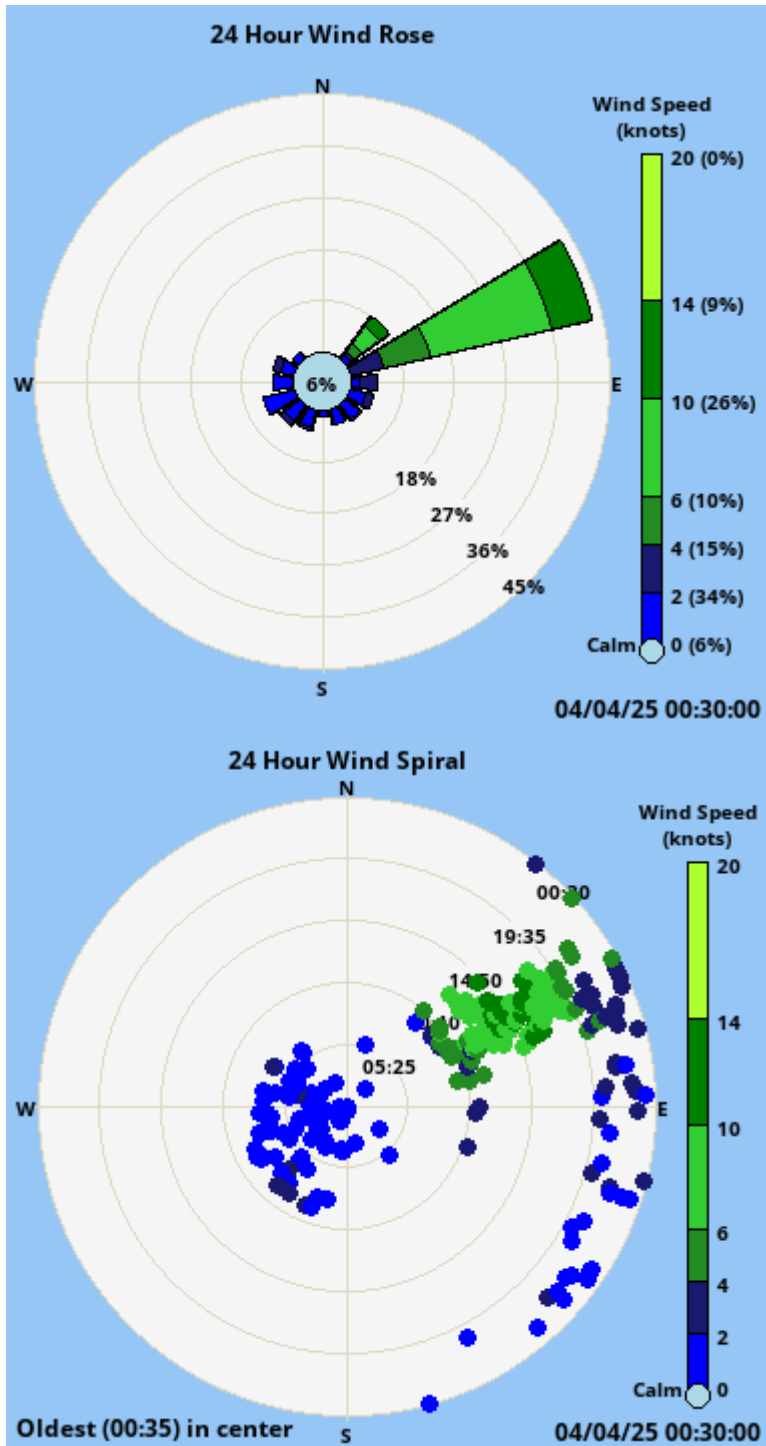
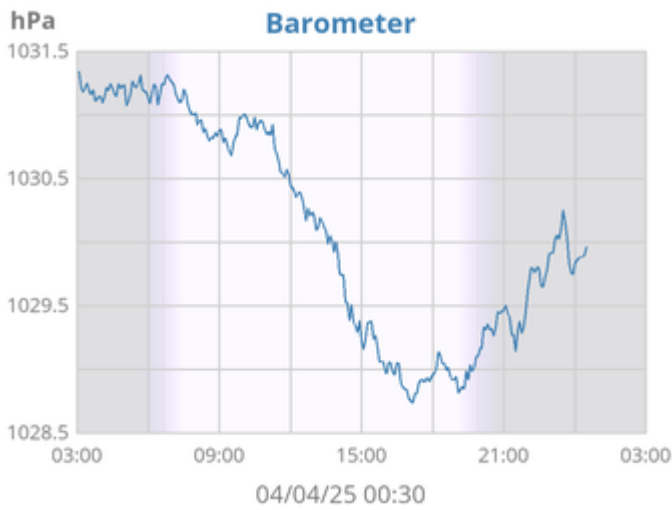
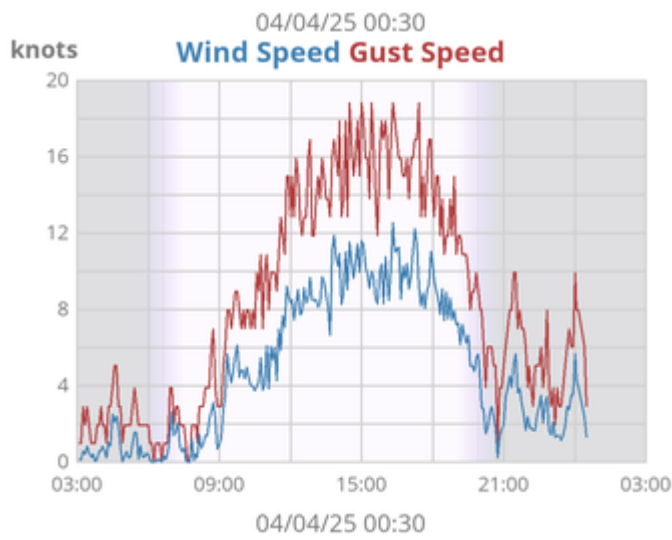
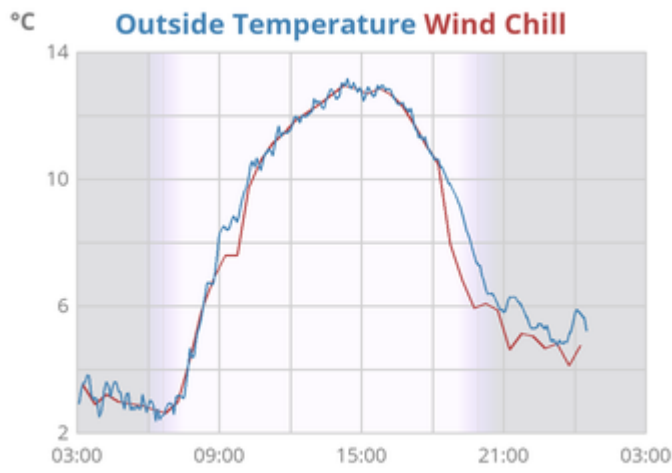
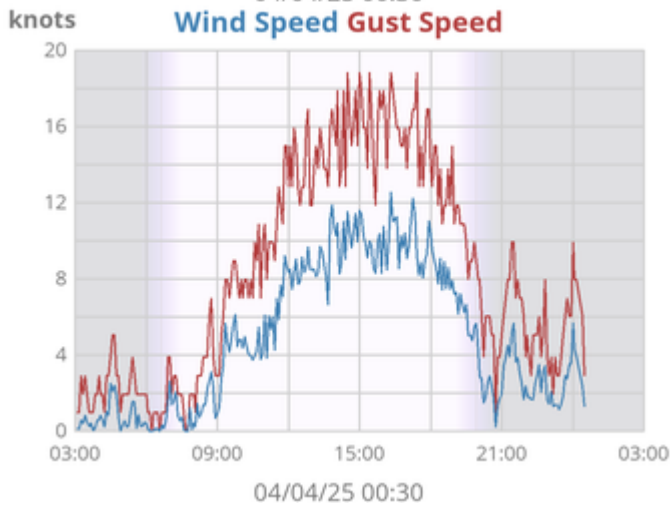
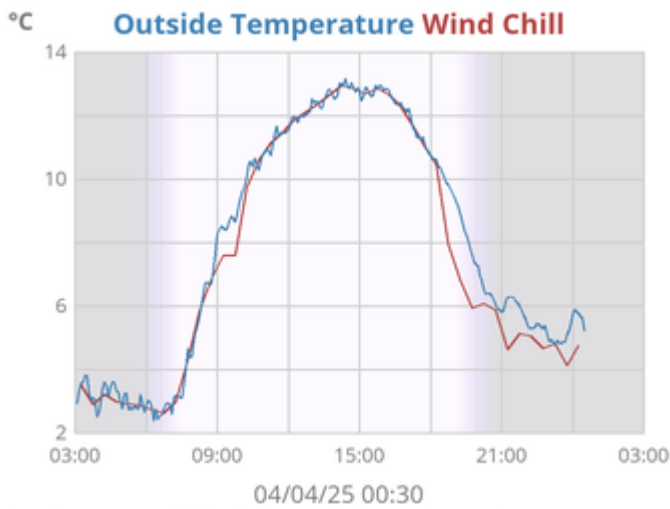
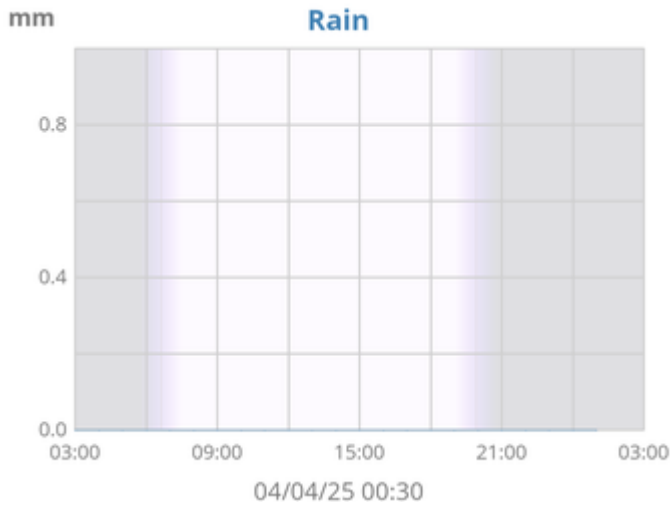


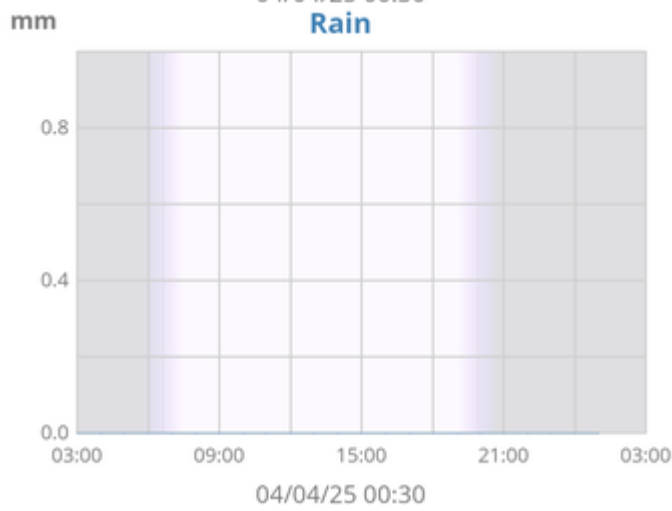
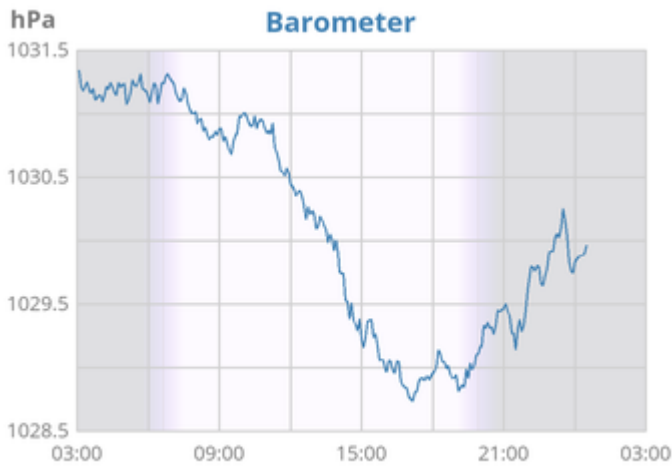
Weather Station

- [Portmoak Webcams](#)
- [Weather & Flarm Links](#)
- [Weather Station](#)
- [Weather Statistics](#)
- [Webcams Around Scotland](#)







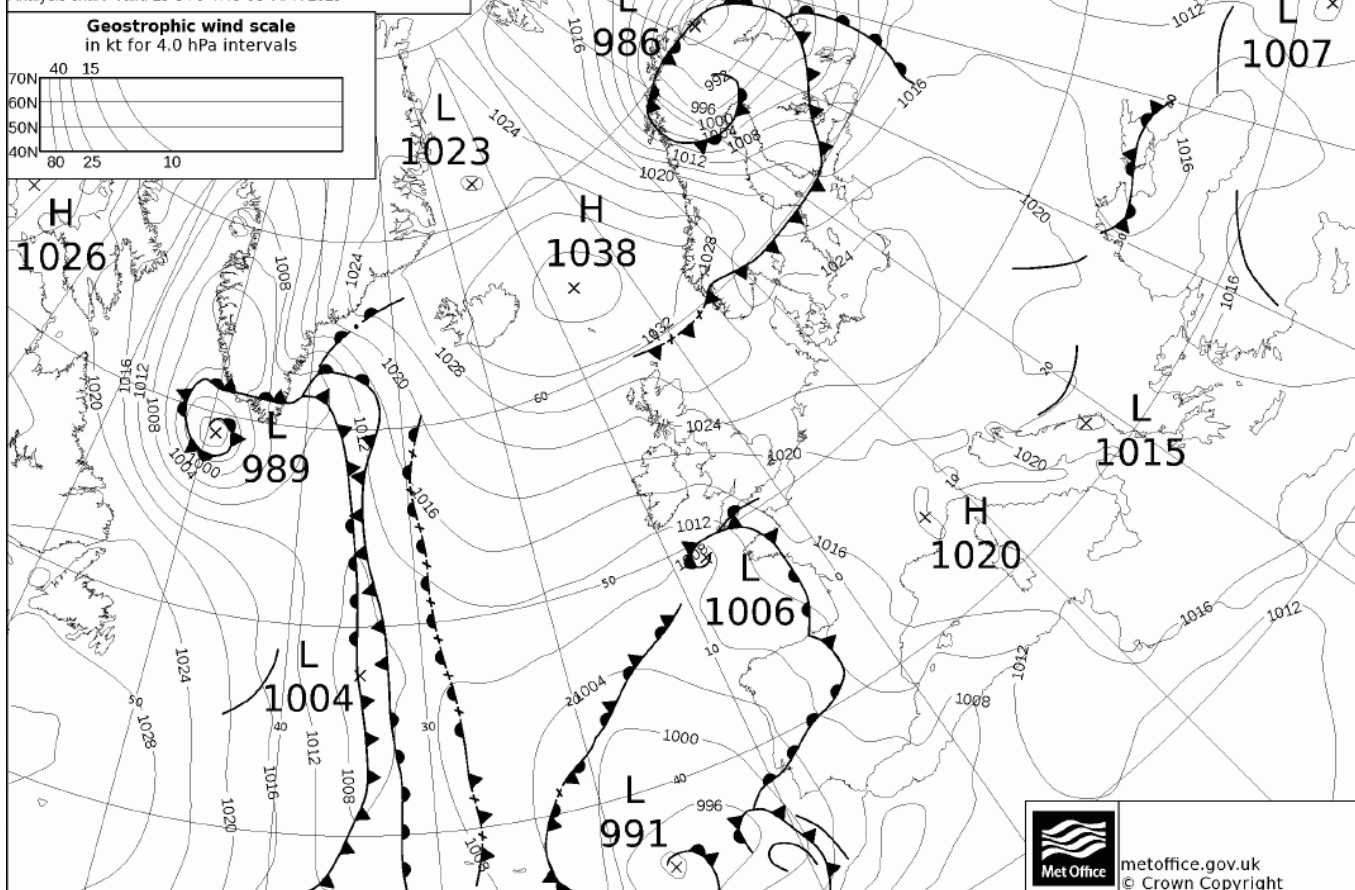


Most Recent Surface Pressure Chart

Published Timestamp 2025-04-03 19:20 UTC

<https://weathercharts.org>

Analysis chart valid 18 UTC THU 03 APR 2025



UK Met Office Surface Pressure Charts

From: <https://pilots.scottishglidingcentre.co.uk/> - **Portmoak Pilot's Information and Airfield Manual**

Permanent link: https://pilots.scottishglidingcentre.co.uk/weather/weather_station?rev=1740299775

Last update: 2025/02/23 08:36

