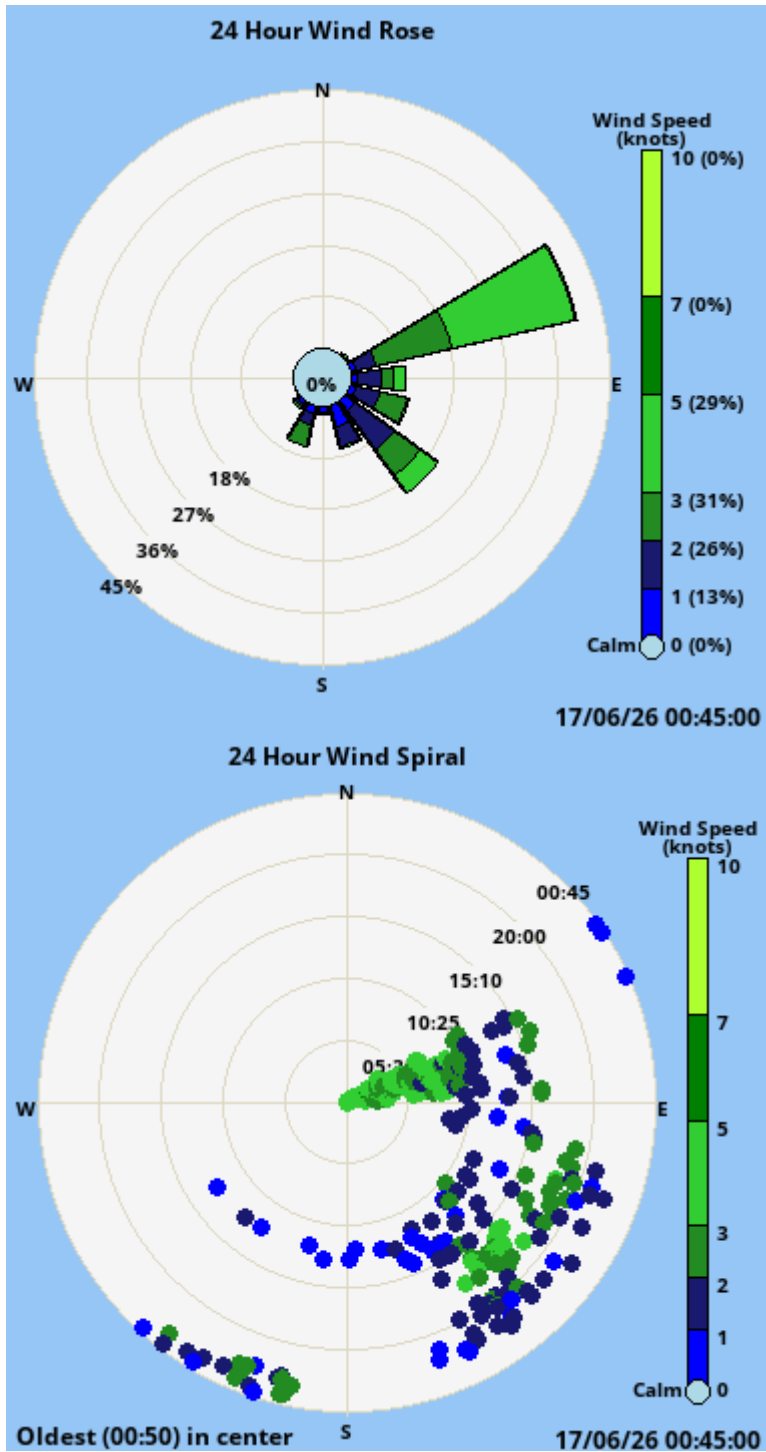
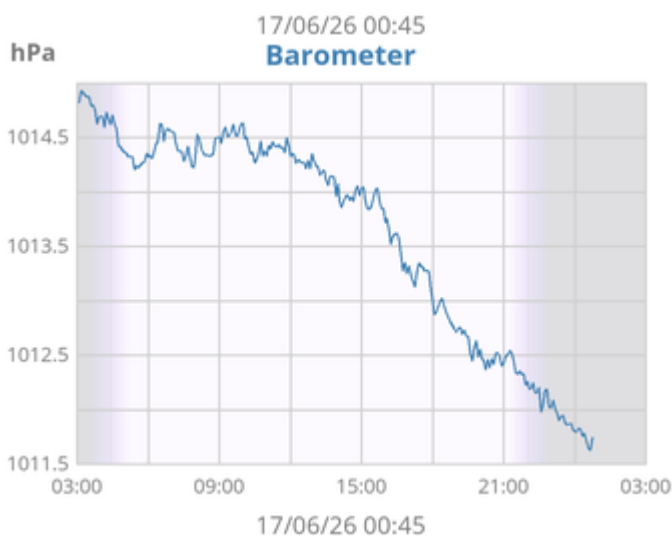
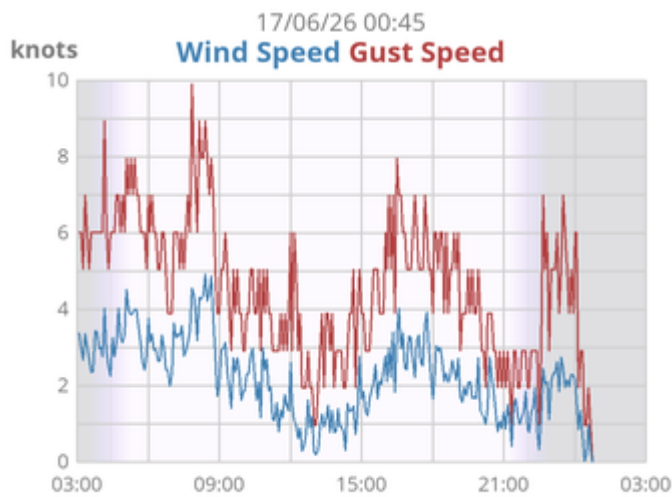
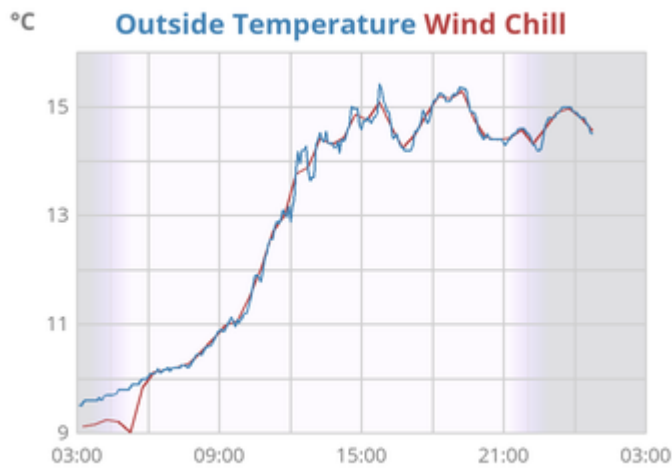
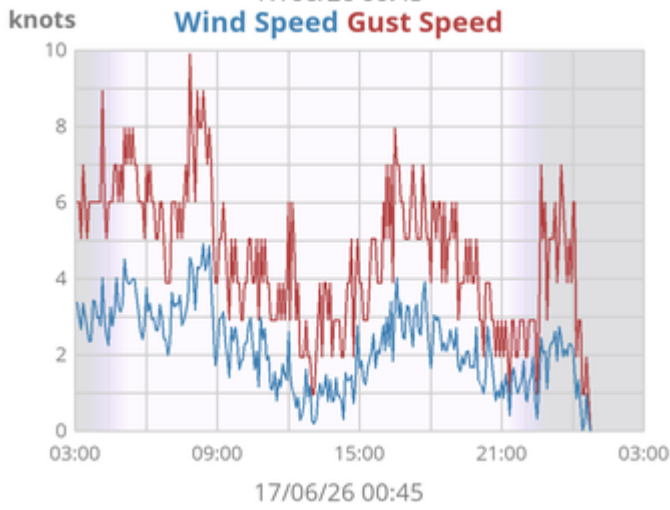
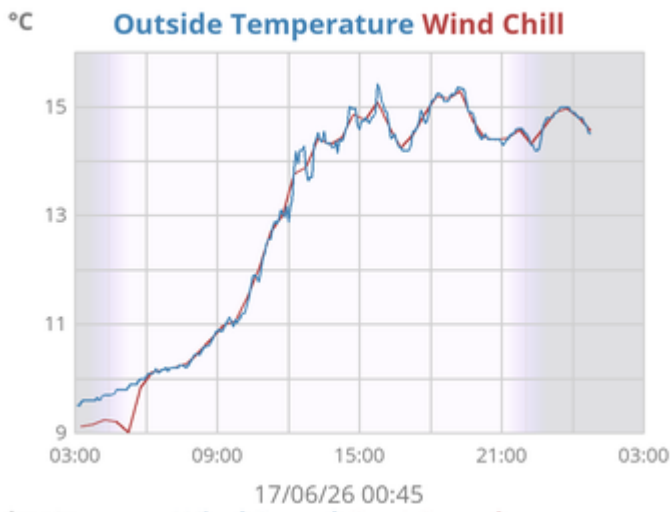
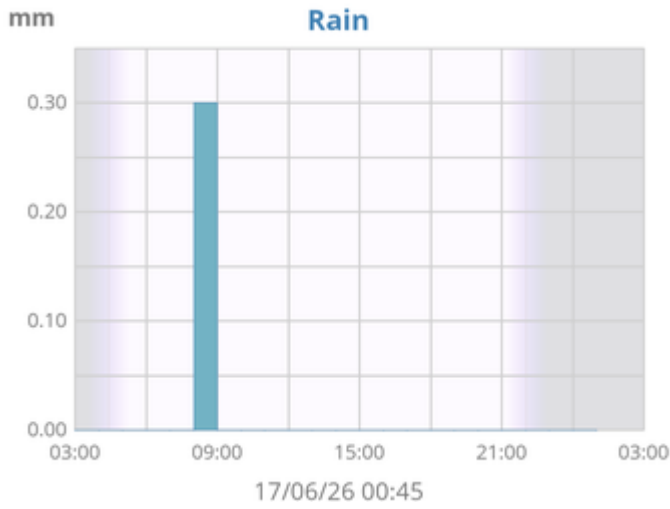


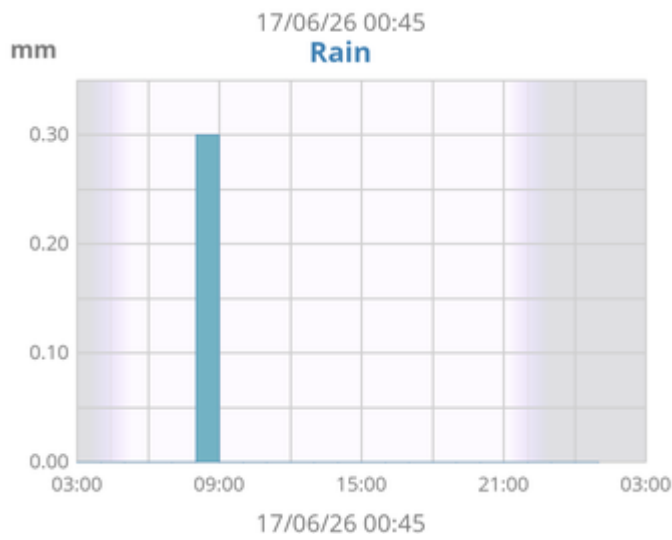
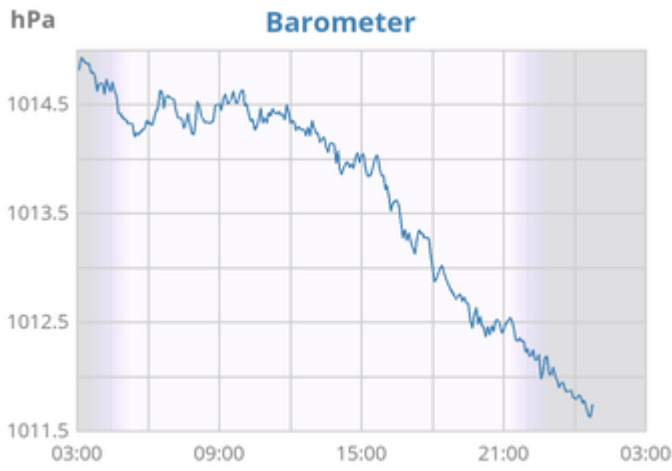
# Weather Station

- [Portmoak Webcams](#)
- [Weather & Flarm Links](#)
- [Weather Station](#)
- [Weather Statistics](#)
- [Webcams Around Scotland](#)





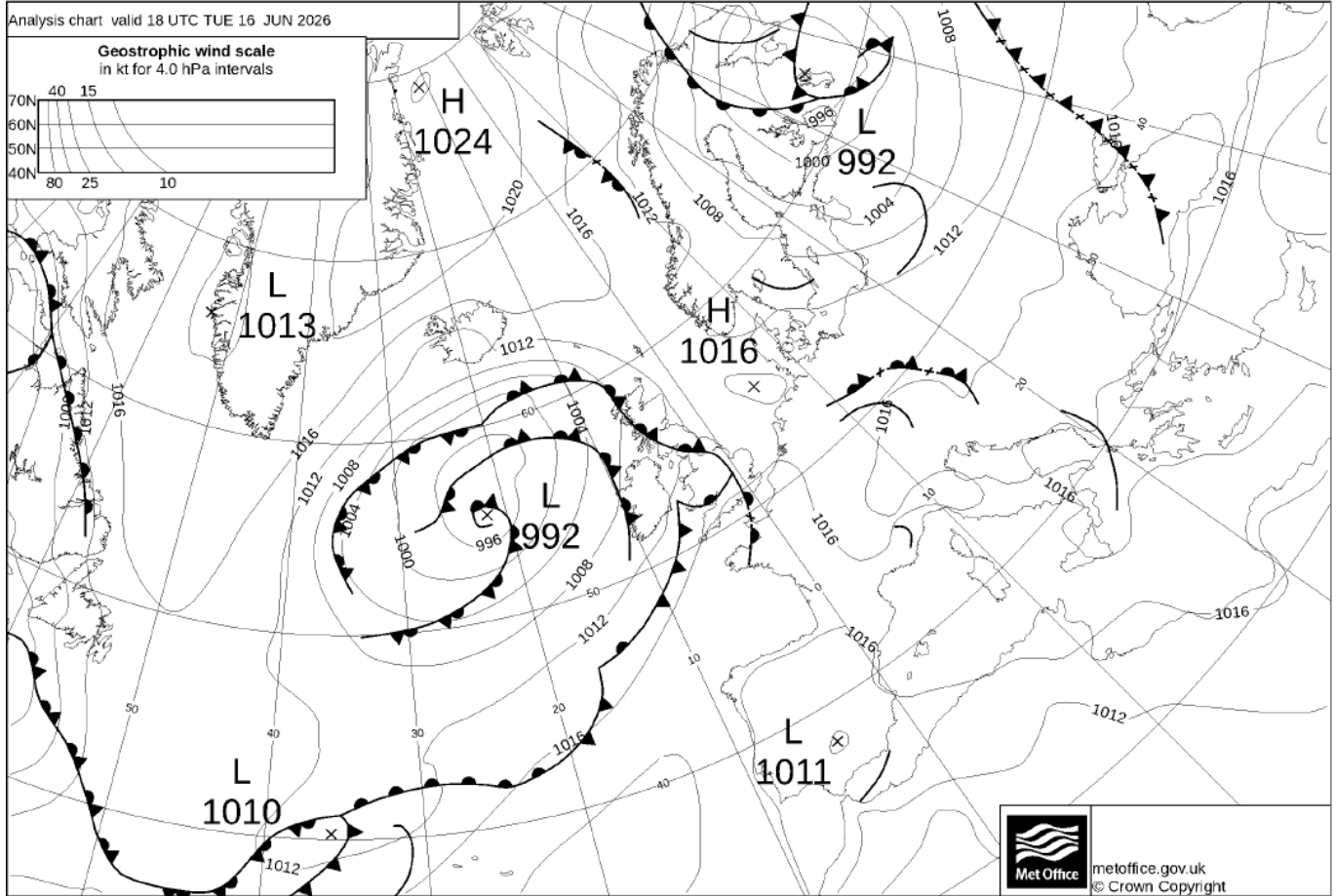




## Most Recent Surface Pressure Chart

Published Timestamp 2026-06-16 18:44 UTC

<https://weathercharts.org>



### UK Met Office Surface Pressure Charts

From: <https://pilots.scottishglidingcentre.co.uk/> - Portmoak Pilot's Information and Airfield Manual

Permanent link: [https://pilots.scottishglidingcentre.co.uk/doku.php/weather/weather\\_station?rev=1740314849](https://pilots.scottishglidingcentre.co.uk/doku.php/weather/weather_station?rev=1740314849)

Last update: 2025/02/23 12:47

