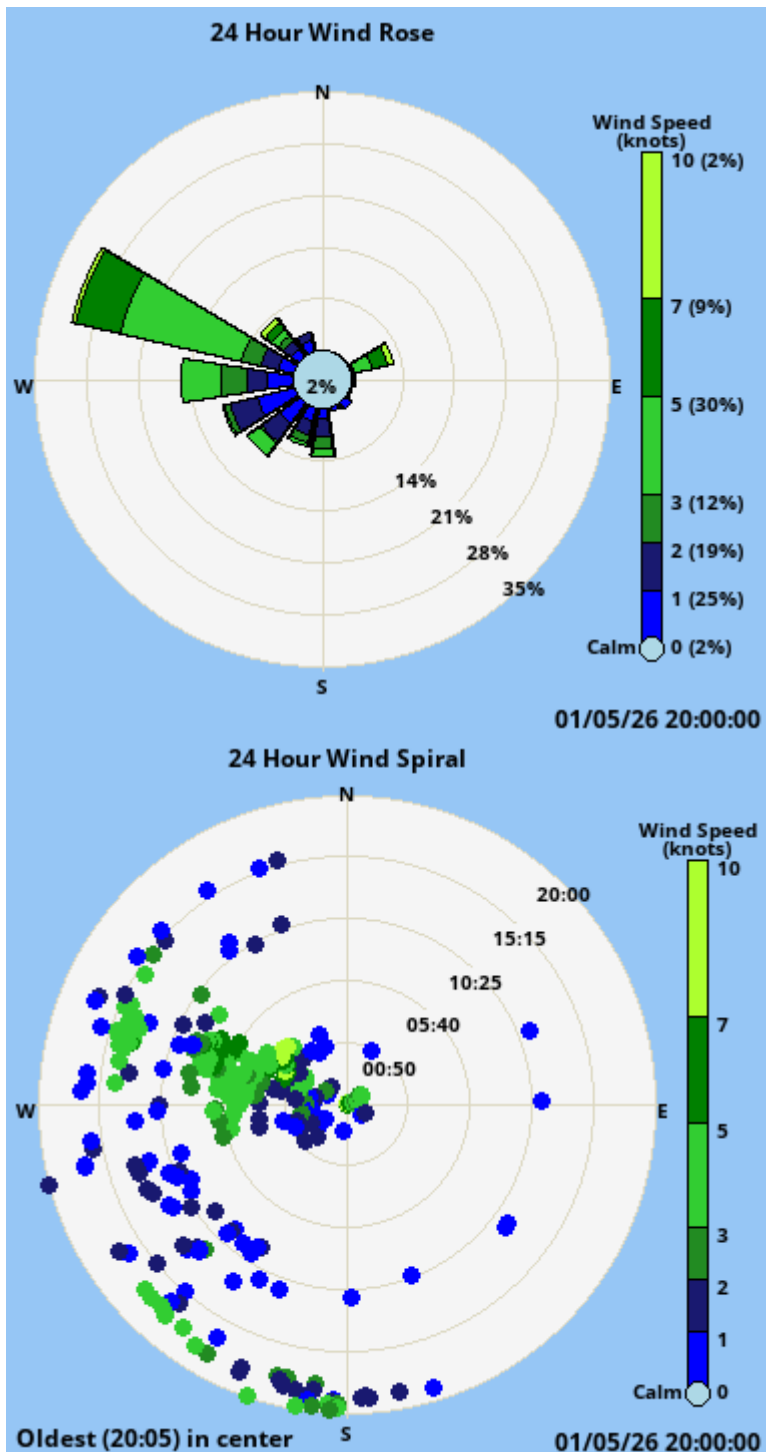
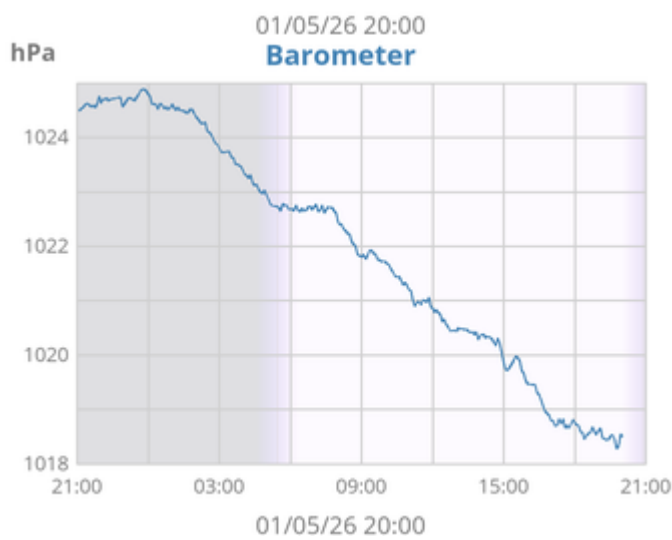
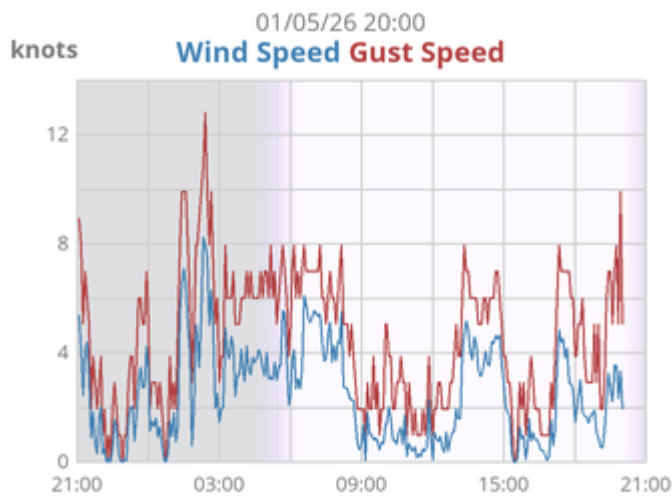
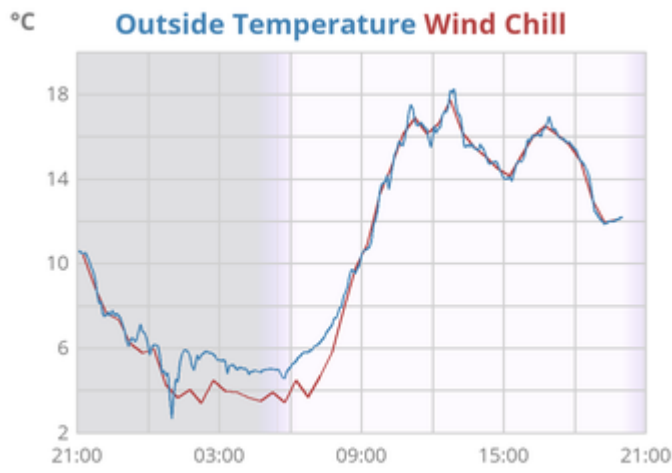
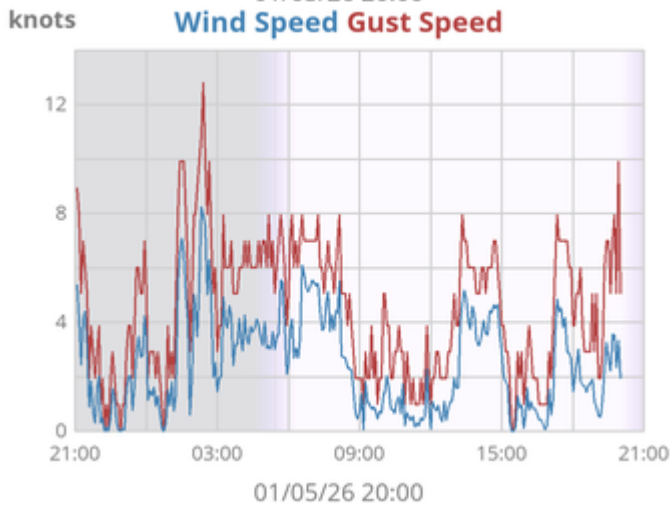
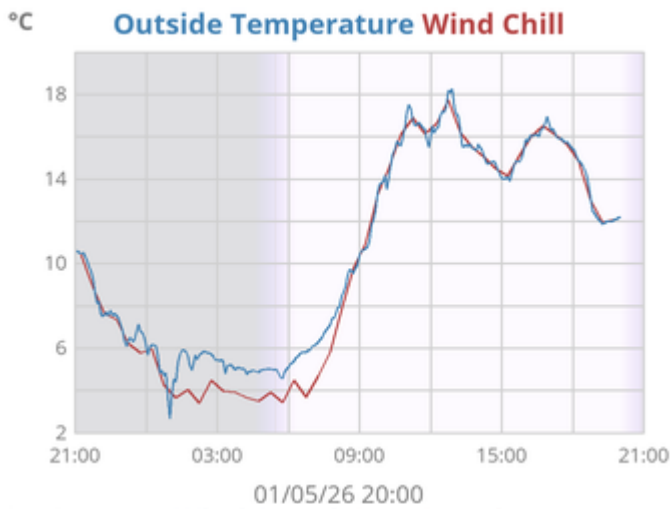
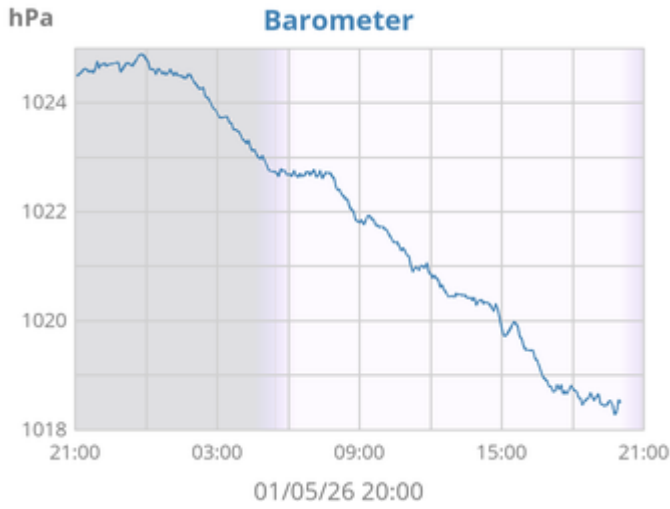


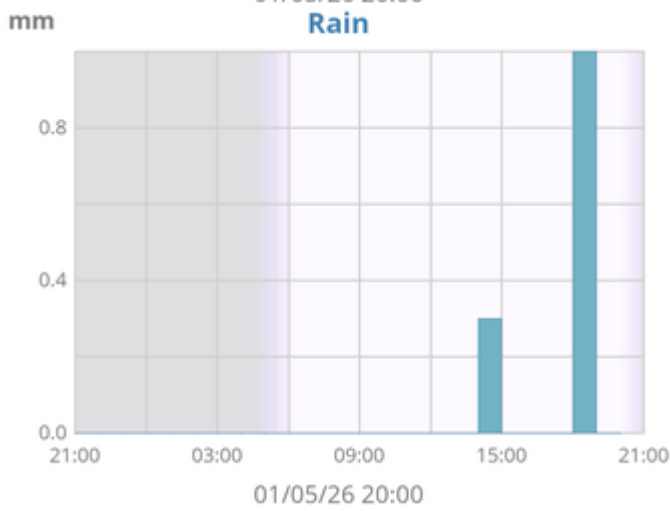
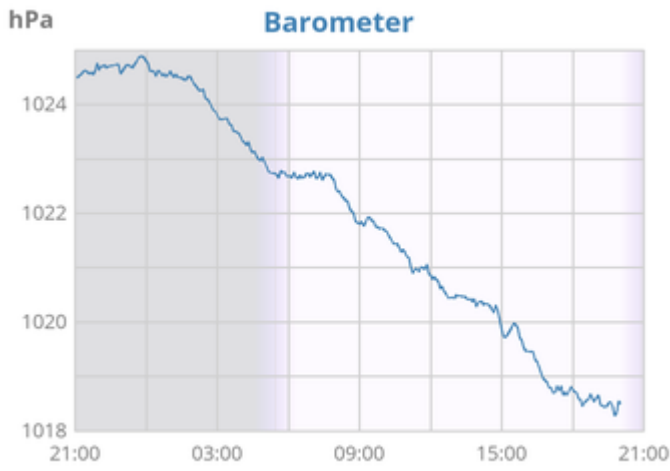
Weather Station

- [Portmoak Webcams](#)
- [Weather & Flarm Links](#)
- [Weather Station](#)
- [Weather Statistics](#)
- [Webcams Around Scotland](#)





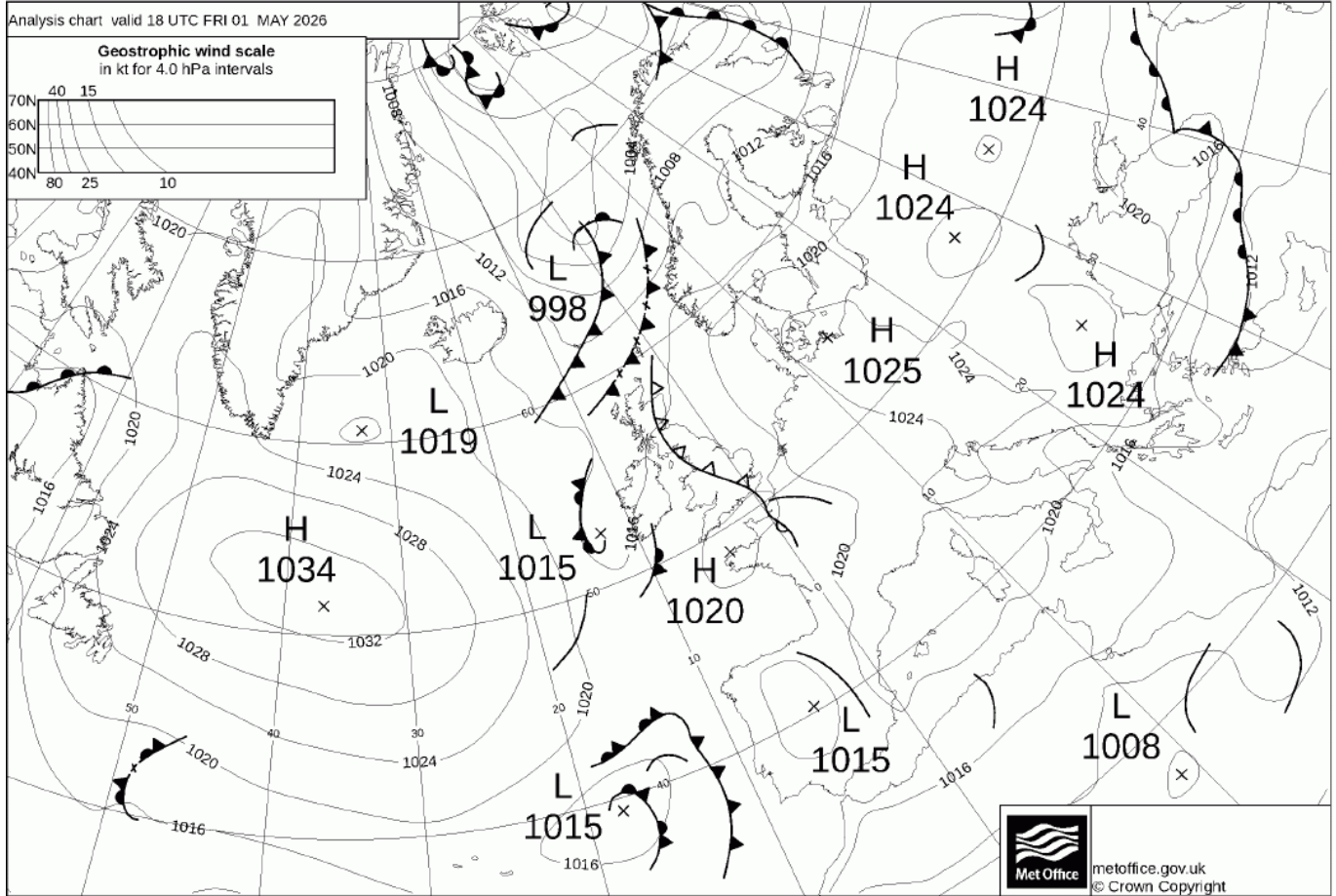




Most Recent Surface Pressure Chart

Published Timestamp 2026-05-01 18:42 UTC

<https://weathercharts.org>



UK Met Office Surface Pressure Charts

From: <https://pilots.scottishglidingcentre.co.uk/> - Portmoak Pilot's Information and Airfield Manual

Permanent link: https://pilots.scottishglidingcentre.co.uk/doku.php/weather/weather_station?rev=1740314801

Last update: 2025/02/23 12:46

